




McKinney BAR: Humbug OHV Upland Felling

50 Meter buffer zone
off specified trails.
562 total acres
highlighted

-  Humbug OHV Area Boundary
-  OHV Trail
-  Felling Zone

0 0.13 0.25 0.5 Miles

Sources: Esri, TomTom, Garmin, FAO, NOAA, USGS, (C) OpenStreetMap contributors, and the GIS User Community, Sources: Esri, Vantor, Airbus DS, USGS, NGA, NASA, CGIAR, N Robinson, NCEAS, NLS, OS, NMA, Geodastyrrelsen, Rijkswaterstaat, GSA, Geoland, FEMA, Intermap, and the GIS user community

N

Schoolhouse Gulch

Kel